










End Hunger 50 Mile 2025 Route

Num	Dist	Prev	Type	Note
1.	0.0	0.0		Start of route
2.	0.2	0.2		Keep R
3.	0.2	0.0		Slight R onto North Solomon s Island Road
4.	0.3	0.2		Keep R onto MD 2
5.	0.4	0.1		Slight R onto North Solomon s Island Road

0.4 miles. +20/-16 feet

Num	Dist	Prev	Type	Note
6.	3.9	3.5		R onto Old Solomon s Island Road
7.	4.2	0.3		R onto Old Solomon s Island Road
8.	7.1	2.9		R onto Solomon s Island Road
9.	7.5	0.4		R onto Fairhave n Road

7.1 miles. +226/-175 feet

Num	Dist	Prev	Type	Note
10.	8.3	0.8		L onto Franklin Gibson Road
11.	8.8	0.5		Keep R onto Leitch Road
12.	9.8	1.0		R onto Town Point Road
13.	10.6	0.8		Continue onto Fairhave n Road
14.	12.8	2.3		L onto Friendshi p Road

5.3 miles. +240/-212 feet

Num	Dist	Prev	Type	Note
15.	14.5	1.7		L
16.	14.5	0.0		Herrington Harbor Rest Stop
17.	14.6	0.0		L onto Friendshi p Road
18.	17.2	2.7		R onto 7th Street
19.	17.3	0.1		L onto Chesapeake Avenue
20.	17.4	0.1		L onto 5th Street

4.5 miles. +23/-28 feet

Num	Dist	Prev	Type	Note
21.	17.4	0.1	←	L onto Bay Avenue
22.	17.6	0.1	←	L onto 7th Street
23.	17.6	0.1	←	L onto Chesapeake Avenue
24.	18.5	0.9	→	R onto 27th Street
25.	18.9	0.4	←	L onto G Street

1.5 miles. +64/-1 feet

Num	Dist	Prev	Type	Note
26.	18.9	0.0	→	R onto East Chesapeake Beach Road
27.	24.6	5.7	→	R onto Cornwall Road
28.	25.4	0.7	←	L onto Wilson Road
29.	25.7	0.3	→	R onto Jewell Road
30.	26.0	0.4	↖	Keep L onto McKendree Road

7.2 miles. +418/-335 feet

Num	Dist	Prev	Type	Note
31.	27.9	1.9	→	R onto West Bay Front Road
32.	28.3	0.4	⤴	Faith Assembly Rest Stop
33.	28.4	0.1	←	L onto West Bay Front Road
34.	29.5	1.1	→	R onto Solomon's Island Road

3.4 miles. +59/-64 feet

Num	Dist	Prev	Type	Note
35.	33.0	3.5	↗	Keep R onto Solomon's Island Road
36.	33.0	0.0	↑	At roundabout, take exit 2 onto Solomon's Island Road
37.	34.9	2.0	→	R onto Grovers Turn Rd/Fowler Rd

5.5 miles. +87/-93 feet

Num	Dist	Prev	Type	Note
38.	37.1	2.2	←	L onto Jennifer Lane
39.	37.2	0.1	→	Right-Turn R on Chaneyville Rd
40.	41.7	4.5	←	L onto Lower Marlboro Road
41.	41.9	0.2	→	R onto Scaggs Road
42.	42.1	0.2	⚓	Mellomar Golf Park Rest Stop

7.1 miles. +176/-262 feet

Num	Dist	Prev	Type	Note
43.	42.3	0.2	→	R onto Scaggs Road
44.	42.5	0.2	↘	Sharp R onto Lower Marlboro Road
45.	44.5	2.0	↘	R onto Mill Branch Road
46.	45.7	1.2	→	R onto Huntingtown Road

3.6 miles. +230/-146 feet

Num	Dist	Prev	Type	Note
47.	46.1	0.4	↖	Slight L onto Huntingtown Road
48.	47.2	1.1	←	L onto Huntingtown Road
49.	48.4	1.2	→	R onto Thanksgiving Lane
50.	48.5	0.1	↗	Slight R onto Old Town Road

2.9 miles. +166/-61 feet

Num	Dist	Prev	Type	Note
51.	48.7	0.1	←	L onto North Solomon's Island Road
52.	50.4	1.7	→	R onto Cherry Hill Road
53.	51.6	1.2	→	R onto North Solomon's Island Road
54.	51.8	0.2	↗	Keep R
55.	51.9	0.1	📍	End of route

3.4 miles. +130/-130 feet