











End Hunger 40 Mile 2025 Route

Num	Dist	Prev	Type	Note
1.	0.0	0.0		Start of route
2.	0.2	0.2		Keep R
3.	0.2	0.0		Slight R onto North Solomon s Island Road
4.	0.3	0.2		Keep R onto MD 2
5.	0.4	0.1		Slight R onto North Solomon s Island Road


0.4 miles. +20/-16 feet

Num	Dist	Prev	Type	Note
6.	3.9	3.5		R onto Old Solomon s Island Road
7.	4.2	0.3		R onto Old Solomon s Island Road
8.	7.1	2.9		R onto Solomon s Island Road
9.	7.5	0.4		R onto Fairhave n Road

7.1 miles. +226/-175 feet

Num	Dist	Prev	Type	Note
10.	8.3	0.8		L onto Franklin Gibson Road
11.	8.8	0.5		Keep R onto Leitch Road
12.	9.8	1.0		R onto Town Point Road
13.	10.6	0.8		Continue onto Fairhave n Road
14.	12.8	2.3		L onto Friendshi p Road

5.3 miles. +240/-212 feet

Num	Dist	Prev	Type	Note
15.	14.5	1.7		L
16.	14.5	0.0		Herrington Harbor Rest Stop
17.	14.6	0.0		L onto Friendshi p Road
18.	17.2	2.7		R onto 7th Street
19.	17.3	0.1		L onto Chesapeake Avenue
20.	17.4	0.1		L onto 5th Street

4.5 miles. +23/-28 feet

Num	Dist	Prev	Type	Note
21.	17.4	0.1	←	L onto Bay Avenue
22.	17.6	0.1	←	L onto 7th Street
23.	17.6	0.1	←	L onto Chesapeake Avenue
24.	18.5	0.9	→	R onto 27th Street
25.	18.9	0.4	←	L onto G Street

1.5 miles. +63/-1 feet

Num	Dist	Prev	Type	Note
26.	18.9	0.0	→	R onto East Chesapeake Beach Road
27.	22.7	3.8	↙	Left-Old Solomon's Island Road/Gravers Turn Rd/Fowler
28.	25.5	2.8	←	L onto Jennifer Lane

6.6 miles. +432/-357 feet

Num	Dist	Prev	Type	Note
29.	25.6	0.1	→	Right-Chaneyville Rd
30.	30.1	4.5	←	L onto Lower Marlboro Road
31.	30.3	0.2	→	R onto Scaggs Road
32.	30.5	0.2	⤴	Mellomar Golf Park Rest Stop
33.	30.7	0.2	→	R onto Scaggs Road

5.2 miles. +176/-250 feet

Num	Dist	Prev	Type	Note
34.	30.8	0.2	↘	Sharp R onto Lower Marlboro Road
35.	32.8	2.0	→	R onto Mill Branch Road
36.	34.0	1.2	→	R onto Huntingtown Road
37.	34.5	0.4	↙	Slight L onto Huntingtown Road

3.8 miles. +227/-222 feet

Num	Dist	Prev	Type	Note
38.	35.6	1.1	←	L onto Huntingtown Road
39.	36.8	1.2	→	R onto Thanksgiving Lane
40.	36.9	0.1	↗	Slight R onto Old Town Road
41.	37.0	0.1	←	L onto North Solomon's Island Road

2.6 miles. +52/-43 feet

Num	Dist	Prev	Type	Note
42.	38.8	1.7	→	R onto Cherry Hill Road
43.	40.0	1.2	→	R onto North Solomon's Island Road
44.	40.2	0.2	↗	Keep R
45.	40.4	0.2	📍	End of route

3.3 miles. +83/-52 feet