










## End Hunger-Steve Brien - 65 Mile 2025 Route

Num	Dist	Prev	Type	Note
1.	0.0	0.0		Start of route
2.	0.2	0.2		Keep R
3.	0.2	0.0		Slight R onto North Solomon s Island Road
4.	0.3	0.2		Keep R onto MD 2
5.	0.4	0.1		Slight R onto North Solomon s Island Road






0.4 miles. +20/-16 feet

Num	Dist	Prev	Type	Note
6.	3.9	3.5		R onto Old Solomon s Island Road
7.	4.2	0.3		R onto Old Solomon s Island Road
8.	7.1	2.9		R onto Solomon s Island Road
9.	7.5	0.4		R onto Fairhave n Road

7.1 miles. +226/-175 feet

Num	Dist	Prev	Type	Note
10.	8.3	0.8		L onto Franklin Gibson Road
11.	8.8	0.5		Keep R onto Leitch Road
12.	9.8	1.0		R onto Town Point Road
13.	10.6	0.8		Continue onto Fairhave n Road
14.	12.8	2.3		L onto Friendshi p Road

5.3 miles. +240/-212 feet

Num	Dist	Prev	Type	Note
15.	14.5	1.7		Herrington Harbor Rest Stop
16.	14.6	0.0		L onto Friendshi p Road
17.	17.2	2.7		R onto 7th Street
18.	17.3	0.1		L onto Chesapeake Avenue
19.	17.4	0.1		L onto 5th Street

4.6 miles. +23/-28 feet

Num	Dist	Prev	Type	Note
20.	17.5	0.1	←	L onto Bay Avenue
21.	17.6	0.1	←	L onto 7th Street
22.	17.6	0.1	←	L onto Chesapeake Avenue
23.	18.5	0.9	→	R onto 27th Street
24.	18.9	0.4	←	L onto G Street

1.5 miles. +65/-1 feet

Num	Dist	Prev	Type	Note
25.	18.9	0.0	→	R onto East Chesapeake Beach Road
26.	24.6	5.7	→	R onto Cornwall Road
27.	25.4	0.7	←	L onto Wilson Road
28.	25.7	0.3	→	R onto Jewell Road
29.	26.0	0.4	↖	Keep L onto McKendree Road

7.2 miles. +405/-324 feet

Num	Dist	Prev	Type	Note
30.	27.9	1.9	→	R onto West Bay Front Road
31.	28.8	0.9	←	L onto Brooks Woods Road
32.	30.2	1.4	←	L onto Little Road
33.	30.3	0.1	↑	Continue onto Little Road
34.	30.8	0.5	←	L onto Little Road

4.7 miles. +112/-79 feet

Num	Dist	Prev	Type	Note
35.	31.6	0.8	→	R onto West Bay Front Road
36.	34.3	2.7	↘	Sharp R onto Plummer Lane
37.	34.8	0.5	⚡	Jug Bay Rest Stop R when departing Turn RIGHT when departing

4.0 miles. +129/-203 feet

Num	Dist	Prev	Type	Note
38.	36.9	2.1	←	L onto Upper Pindell Road
39.	38.0	1.1	←	L onto Southern Maryland Boulevard
40.	38.8	0.8	↘	Sharp R onto Wrighton Road
41.	39.2	0.3	↗	Keep R onto West Bay Front Road

4.4 miles. +148/-96 feet

Num	Dist	Prev	Type	Note
42.	39.3	0.1	↖	Sharp L onto West Bay Front Road
43.	41.7	2.4	→	R onto McKendree Road
44.	43.6	1.9	↗	Slight R onto Jewell Road
45.	43.9	0.4	←	L onto Wilson Road
46.	45.4	1.5	←	L onto Sansbury Road

6.2 miles. +378/-348 feet

Num	Dist	Prev	Type	Note
47.	45.9	0.5	↑	Continue onto Sansbury Road
48.	45.9	0.0	↑	At roundabout, take exit 1 onto Solomon's Island Road
49.	47.9	1.9	→	R onto Grovers Turn Rd/Fowler Rd

2.5 miles. +87/-98 feet

Num	Dist	Prev	Type	Note
50.	50.0	2.2	←	L onto Jennifer Lane
51.	50.2	0.1	→	R on Chaneyville Rd.
52.	54.6	4.5	←	L onto Lower Marlboro Road
53.	54.6	0.0	↘	Sharp R onto Lower Marlboro Road
54.	54.9	0.2	→	R onto Scaggs Road

7.0 miles. +168/-261 feet

Num	Dist	Prev	Type	Note
55.	55.2	0.4	⚓	Mellomar Golf Park Rest Stop
56.	55.4	0.2	↘	Sharp R onto Lower Marlboro Road
57.	57.4	2.0	↘	R onto Mill Branch Road
58.	58.6	1.2	→	R onto Huntingt own Road

3.7 miles. +226/-142 feet

Num	Dist	Prev	Type	Note
59.	59.0	0.4	↖	Slight L onto Huntingt own Road
60.	60.1	1.1	←	L onto Huntingt own Road
61.	61.3	1.2	→	R onto Thanksgi ving Lane
62.	61.5	0.1	↗	Slight R onto Old Town Road

2.9 miles. +169/-64 feet

Num	Dist	Prev	Type	Note
63.	61.6	0.1	←	L onto North Solomon s Island Road
64.	63.3	1.7	→	R onto Cherry Hill Road
65.	64.5	1.2	→	R onto North Solomon s Island Road
66.	64.8	0.2	↗	Keep R
67.	64.9	0.1	📍	End of route

3.5 miles. +139/-133 feet